



Minami Kawachi Area

Kashiwara City

- 86. Narrow Street in the Taiheiji Area With a View of the Cobblestones and Dim Street Lights
- 87. Prefectural Route 183 Overlooking Kashiwara Vineyard and Nara Basin

Matsubara City

- 88. Walkway With a View of Dokusho no Mori Floating on a Reservoir

Fujiidera City

- 89. Fujiidera Temple Omotemondori Street to View the Historic Townscape
- 90. Sawada Hachiman Shrine to See the Kintetsu Railway Lines

Tondabayashi City

- 91. Koshoji Temple (Tondabayashi Betsuin) to See the Jinaimachi Townscape

Habikino City

- 92. Worship Place With a View of Ojin Tenno-Ryo
- 93. Hachibuseyama Nishimine Kofun Overlooking Osaka Plain, Where Both Ancient and Modern Coexist

Osakasayama City

- 94. Sayamaike Park Promenade to View the Sayamaike Water Intake Tower

Taishi Town

- 95. Japanese Heritage Takenouchi Kaido Road to See Daido Old Yamamoto Residence
- 96. “ Taishi Nagomi no Hiroba” to View the Eifukuji Temple and Sunset

Kanan Town

- 97. Oura Farm With a View of Terraced Rice Fields

Kawachinagano City

- 98. Koya Kaido Road With a View of the Sake Brewery Townscape
- 99. Summit of Mt. Iwawaki With a View Over Silver Grass of Mt. Kongosan Floating in a Sea of Clouds

Chihaya-Akasaka Village

- 100. Shimo-Akasaka Castle Ruins Overlooking the Shimo-Akasaka Terraced Rice Fields





Taiheiji area is located near Ando Station on the Kintetsu Osaka Line. It is a community of old folk houses and narrow alleys in an old townscape. You can feel the historical atmosphere from the concrete cobblestone paths and Japanese-style lights. There are also many farmer's markets selling grapes near here, so it is the best place to walk around and take pictures.

▼2 Taiheiji, Kashiwara City／
8 min walk from Ando Station on the Kintetsu Osaka Line

86. *Narrow Street in the Taiheiji Area* *With a View of the Cobblestones and Dim Street Lights*

Kashiwara City

Kashiwara City is one of the best grape producing areas in Osaka. It is crowded with families and tourists for grape picking. From Prefectural Route 183 that connects Osaka and Nara, you can see the Nara Basin in the back of the vineyards spread out in front of you.

▼Karindobata, Kashiwara City／
55 min walk from Kawachikatakami Station on the JR Yamatoji Line



87. *Prefectural Route 183 Overlooking* *Kashiwara Vineyard and Nara Basin*

88. Walkway With a View of Dokusho no Mori Floating on a Reservoir

Dokusho no Mori (Matsubara Library) is a library that looks like an ancient tomb that was opened in 2020. It has a massive concrete exterior which is “floating” on the surface of the water.

Natural light also comes into the library by skip floor, which is a construction technique to make an expansive space. This building is highly evaluated as an unprecedented unique library and was selected for the “Good Design Award 2020.”



▼3 Taijo, Matsubara City／

3 min walk from Takaminosato Station on the Kintetsu Minami Osaka Line

Matsubara City



89. Fujiidera Temple Omotemondori Street to View the Historic Townscape



The cobblestone pavement is reminiscent of a shrine approach and combined with the remaining old houses, it is a spot where you can experience the historic atmosphere of the town. In addition, the warm light overflowing from the streetlights shaped like lanterns creates an even more historic atmosphere at night.

Fujiidera Temple is a temple of the Omuro school of the Shingon sect of Buddhism. It is considered that “Senju Kannon” (Eleven-faced, Thousand-armed, Thousand-eyed Kanzeon Bodhisattva) is the oldest principal image in Japan. It will give people who visit peace of mind.

▼2 Fujiidera, Fujiidera City／

7 min walk from Fujiidera Station on the Kintetsu Minami Osaka Line


Fujiidera City

90. Sawada Hachiman Shrine to See the Kintetsu Railway Lines

Sawada Hachiman Shrine is a unique shrine where the Kintetsu Railways passes through its grounds. There is a railroad crossing from the shrine entrance to the main hall. It is a hidden gem where you can see the train through the Torii gate. Spring is the best season to visit because you can enjoy seeing trains with cherry blossoms.

▼4-2-3 Sawada, Fujiidera City／

6 min walk from Hajinosato Station on the Kintetsu Minami Osaka Line





91. *Koshoji Temple (Tondabayashi Betsuin) to See the Jinaimachi Townscape*



Koshoji Temple (Tondabayashi Betsuin) is in Tondabayashi City and a temple of the Shinshu Kosho School of Buddhism. It was constructed by SHOSHU Shonin, the 16th head priest of Koshoji Temple, as a dojo in 1558. It has survived as the core temple of the Tondabayashi Jinaimachi from the Sengoku period. You can see the valuable historical townscape of Tondabayashi Jinaimachi from the front of Koshoji Temple.

▼13 Tondabayashicho, Tondabayashi City／
7 min walk from Tondabayashi-nishiguchi Station on the
Kintetsu Nagano Line

Tondabayashi City

92. *Worship Place With a View of Ojin Tenno-Ryo*



Konda Gobyoyama Kofun (Ojin Tenno-Ryo) is part of the Furuichi Kofun Group in Konda, Habikino City in Osaka, and it is the tomb of the 15th Emperor Ojin. This huge keyhole-shaped Kofun's burial mound length is 425m long, and the height is 35m tall, so it is the largest volume in Japan. There is a worship place in front of the burial mound, and the lush greenery, white sand and blue sky spread out beautifully.

In addition, the terrace lined with about 20,000 haniwa statues and the double moats are also fascinating.

▼6 Konda, Habikino City /
18 min walk from Hajinosato Station on
the Kintetsu Minami Osaka Line

Habikino City

93. *Hachibuseyama Nishimine Kofun Overlooking Osaka Plain, Where Both Ancient and Modern Coexist*


It is said that Hachibuseyama Nishimine Kofun was used as a burial site for noblemen in the Asuka period. The burial has a stone chamber with a side entrance that was made with exquisitely cut stone. You can look down on the Japanese Heritage "Takenouchi Kaido Street" and the World Heritage Furuichi Kofun Group from this area. You can also see the Osaka Plain as far as the bay in the distance. Enjoy Osaka's "eternal history" from its unchanging heritage and ever-changing townscape.

▼917 Komagaya, Habikino City /
30 min walk from Komagaya Station on the
Kintetsu Minami Osaka Line





94. Sayamaike Park Promenade to View the Sayamaike Water Intake Tower



Sayamaike Pond is the oldest dam type pond in Japan, which has a history of over 1400 years and is registered as a national historic site. In the aspect of history and academia, it is highly evaluated and loved by many citizens. You can enjoy walking along the 3km circuit around Sayamaike Pond. From the promenade, you can see the water intake tower, which is the symbol of the Sayamaike Pond, and different views in each season with the cherry blossom trees planted on the embankment in the background.

▼ Sayamaike Park, Iwamuro, Osakasayama City /
10 min walk from Osakasayamashi Station on the Nankai Koya Line

95. Japanese Heritage Takenouchi Kaido Road to See Daido Old Yamamoto Residence



Daido Old Yamamoto Residence is a thatched old folk house along the Takenouchi Kaido Road, which is Japan's oldest national road. Yamatomune, which has a thatched roof on top of a tiled roof, characterizes the historical scenery along the road. This is a special spot that conveys the memories of those days to the present, and you can experience the characteristic old lifestyle of the road.

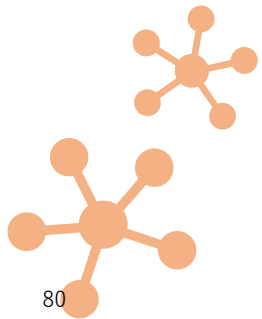
▼Yamada, Taishicho／

30 min walk from Kaminotaishi Station on the Kintetsu Minami Osaka Line

Taishi Town

96.

"Taishi Nagomi no Hiroba" to View
the Eifukuji Temple and Sunset





97. Oura Farm With a View of Terraced Rice Fields

When you look to the southwest direction from Oura Farm, you can enjoy the beautiful landscape of terraced rice fields as if it were a painting. There are many local events such as rice planting in spring, rice harvesting in fall, and so on. You can connect with nature through these events.

▼99-1 Kanomotominami, Kanancho／

Transfer to 4 Shityoson Comi-Bus (Kongo Furusato Bus) on the Kawachi Line at Tondabayashi Station on the Kintetsu Nagano Line and get off at Kikusuien-mae Stop, then walk a short distance


Kanan Town



Taishi Nagomi no Hiroba Square is built on the east of the Eifukuji Temple where the tomb of Prince Shotoku is located. This square preserves the historic scenery and is used to study the history and culture of Taishi Town. There are historical monuments and archaeological documents in many places, such as the Prince Shotoku Seventeen-article constitution stone monument, Matsuzuka Kofun sarcophagus which is designated as a cultural property of Osaka, and Amantani Kofun stone chamber, so you can feel the eternal history. The sunset seen from the square highlights Eifukuji Temple beautifully while painting the western sky bright red.

▼2150 Taishi, Taishi-cho／

23 min walk from Kaminotaishi Station on the Kintetsu Minami Osaka Line



98.

Koya Kaido Road With a View of the Sake Brewery Townscape



Koya Kaido is a road which was used as a worship path to access Mt. Koya from Kyoto and Osaka and runs right next to Kawachinagano Station. When you take a short walk on the road, you can see the historical townscape from the Sugidama (cedar balls) hanging from the eaves of the breweries, which are famous for Amano-sake.


▼12 Naganocho, Kawachinagano City／

4 min walk from Kawachinagano Station on the Nankai Koya Line

Kawachinagano City

99.

Summit of Mt. Iwawaki With a View Over Silver Grass of Mt. Kongosan Floating in a Sea of Clouds



Mt. Iwawaki is located in Kawachinagano City and one of the “New 100 Famous Mountains in Japan.” It is known for its expansive view at the grass covered summit. When the grass on the summit is in bloom, fog also forms. A sea of clouds may appear at sunrise over the silver grass on the mountaintop.

▼Takahata, Kawachinagano City／

Transfer to Nankai Bus at Kawachinagano Station on the Nankai Koya Line, get off at Takihata Dam Stop, then walk 150 min

100. Shimo-Akasaka Castle Ruins Overlooking the Shimo-Akasaka Terraced Rice Fields



Shimo-Akasaka Castle was built by KUSUNOKI Masashige and the terraced rice fields spreading out below offers the best scenery in Osaka as one of the “Top 100 Terraced Rice Fields in Japan.” The terraced rice fields which spread out in a greenery hilly area show a different scenery in each season. It is very beautiful especially in the rice harvesting season.

Traditional local festivals and events are held around the Shimo-Akasaka Castle ruins, so you can feel the local culture and history.

Chihaya-Akasaka Village

▼Azumazaka, Chihaya-Akasakamura／

Transfer to 4 Shityoson Comi-Bus (Kongo Furusato Bus) on the Chihaya Line at Tondabayashi Station on the Kintetsu Nagano Line. Get off at Chihaya-Akasaka Sonritsuchugakko-mae Stop and transfer to the bus bound for Kongotozanguchi Stop. Get off at Shobobunsho-mae Stop, then walk 10 min

